

ANNEXURE 4.3
CHAPTER IV, PARA 21



FORM 5

Notice of publication of Integrated electoral roll in draft

To,

The Electors of the 88-Dibrugarh Constituency

Notice is hereby given that the electoral roll has been prepared in accordance with the Registration of Electors Rules, 1960, and a copy thereof is available for inspection at my office, and at all designated Polling Stations during office hours.


The qualifying date for the preparation of the Electoral Roll is 01-01-2025.

If, with reference to the above said qualifying date, there be any claim for the inclusion of a name in the roll or any objection to the inclusion of name or any objection to particulars in any entry, it should be lodged on or before the **28th November'2024** in Form 6,7,8 as may be appropriate.

An eligible Citizen, who is going to attain the age of eighteen years on any of the subsequent qualifying dates in the year 2025, that is to say, the 1st April,2025 the 1st July,2025 or the 1st October 2025, may also file his or her claim for inclusion of his or her name in the roll, in Form-6 in advance, starting from the date of notice, and the same shall be considered and decided in the respective quarter of the year with reference to the respective qualifying date.

Every such claims & objection should either be presented in my office or to Asst. Electoral Registration Officer concerned or sent by post to the address given below so as to reach me not later than the aforesaid date.

Place: Dibrugarh
Date : 29.10.2024


(Sri Samujjwal Borah, ACS)
Electoral Registration Officer
88-Dibrugarh IAC

Circle Officer
Dibrugarh East Revenue Circle
Dibrugarh

Address: Circle Officer
Dibrugarh East Revenue Circle
Dibrugarh

35



নিৰ্বাচন ৰেজিষ্ট্ৰী কৰণ নিয়ম-১৯৬০,

প্ৰ-পত্ৰ-৫

(অধিনিয়ম-১০)

সংযুক্ত খচৰা ভোটাৰ তালিকা প্ৰকাশ কৰা জাননী

প্ৰতি,

৮৮ ডিব্ৰুগড় বিধান সভা সমষ্টিৰ নিৰ্বাচক সকল।

ইয়াৰ দ্বাৰা এই জাননী দিয়া হ'ল যে, নিৰ্বাচক ৰেজিষ্ট্ৰী কৰণ নিয়ম-১৯৬০ অনুসৰি খচৰা

ভোটাৰ তালিকা প্ৰস্তুত কৰা হৈছে আৰু তাৰে এটা প্ৰতিলিপি মোৰ কাৰ্য্যালয়ত আৰু সকলো নিৰ্দ্ধাৰিত ভোট গ্ৰহণ কেন্দ্ৰত এই নিয়মীয়া কাৰ্য্যালয়ৰ সময়ত নিৰীক্ষণৰ বাবে ৰখা হৈছে।

এই ভোটাৰ তালিকাৰ অৰ্হতা তাৰিখ ০১-০১-২০২৫ চন।

যদি ওপৰোক্ত অৰ্হতা তাৰিখৰ সন্দৰ্ভত ভোটাৰ তালিকাত কোনোবা নাম সন্নিবিষ্ট কৰিবলৈ কাৰোবাৰ দাবী থাকে অথবা কোনোবা অন্তৰ্ভুক্তিৰ সম্পৰ্কে অথবা অন্তৰ্ভুক্ত তথ্য সন্দৰ্ভত কাৰোবাৰ আপত্তি থাকে, তেন্তে অহা ইং ২৮-১১-২০২৪ তাৰিখৰ ভিতৰত দাবী বা আপত্তি অনুসৰি প্ৰ-পত্ৰ ৬, ৭, ৮ ত এনে দাবী বা আপত্তি দাখিল কৰিব পাৰিব।

এজন যোগ্য নাগৰিক, যাৰ ২০২৫ চনৰ যিকোনো এটা পৰৱৰ্তী ভিত্তি তাৰিখত, অৰ্থাৎ ২০২৫ চনৰ ১ এপ্ৰিল, ২০২৫ চনৰ ১ জুলাই বা ২০২৫ চনৰ ১ অক্টোবৰত ১৮ বছৰ বয়স সম্পূৰ্ণ হ'ব, তেওঁ জাননী জাৰি হোৱাৰ দিনৰ পৰা প্ৰ-পত্ৰ নং-৬ ৰ জৰিয়তে আগতীয়াকৈ নিজৰ নাম ভোটাৰ তালিকাত অন্তৰ্ভুক্ত কৰাৰ বাবে আবেদন জনাব পাৰিব, আৰু সেই আবেদন নিৰ্দিষ্ট ভিত্তি দিন অনুসৰি বৰ্ষটোৰ নিৰ্দিষ্ট ত্ৰৈমাসিকত বিবেচনা কৰা হ'ব আৰু আবেদন সন্দৰ্ভত সিদ্ধান্ত গ্ৰহণ কৰা হ'ব।

এনেধৰণৰ প্ৰত্যেক দাবী অথবা আপত্তি মোৰ অথবা সংশ্লিষ্ট সহকাৰী নিৰ্বাচক পঞ্জীয়ন বিষয়া (কাৰ্য্যালয় চলি থকা সময়ত) আৰু বৃহৎ পৰ্যায়ৰ বিষয়াৰ ওচৰত দাখিল কৰিব অথবা মোৰ কাৰ্য্যালয়ত উল্লেখিত তাৰিখৰ ভিতৰত পোৱাকৈ ডাক যোগে তলত দিয়া ঠিকনাত পঠিয়াব পাৰিব।

তাৰিখ - ২৯-১০-২০২৪

স্থান - ডিব্ৰুগড়

নিৰ্বাচক পঞ্জীয়ন বিষয়া,

৮৮ ডিব্ৰুগড় বিধান সভা সমষ্টি,

ঠিকনা- চক্ৰ বিষয়া কাৰ্য্যালয়, ডিব্ৰুগড় ৰাজহ চক্ৰ,

Circle Officer
Dibrugarh East Revenue Circle
Dibrugarh



GOVT. OF ASSAM
OFFICE OF THE DISTRICT COMMISSIONER ::::: DIBRUGARH DISTRICT
DIBRUGARH

Ph. No.0373-2316063 (O), 2316062 (R), Fax No. 0373-2316034, E-mail: dc-dibrugarh@nic.in

No. DDO-57/2022/PT/1530

Dated the 17th September/2024

NOTIFICATION

In accordance with the Notification No. E-449396/18 dated 3rd August 2024, issued by the Panchayat & Rural Development Department, Government of Assam, regarding the Delimitation of Gaon Panchayat (GP), Anchalik Panchayat (AP), and Zilla Parishad (ZP), the Draft List of GPs, APs, and ZPs, along with their respective Constituencies in Dibrugarh district, has been published on 17th September 2024.

In compliance of the Guidelines regarding Public Hearings after the Publication of Draft Delimitation Notification, the following are hereby notified:

1. After publication of the Draft (GP Ward/AP/ZP) in the prescribed format, Public Hearings will be conducted at District Level which will be scheduled LAC Wise.
2. Those from public who want to give representation/ representations/ suggestions/ objections in the hearing are required to submit their representation/representations/suggestions/objections to the concerned CEO, Zilla Parishad /Member Secretary, District Delimitation Commission from 18th September to 20th September, 2024.
3. Timeline for Hearing shall be as follows:

Date	Particulars
18 th to 20 th September, 2024	Submission of representation/representations by individuals/civil society organizations.
23 rd to 25 th September, 2024	Conduct hearings at district level LAC wise for individuals/organizations keeping separate dates for individuals and organizations respectively.
27 th September, 2024	Final Notification

DISTRICT COMMISSIONER
DIBRUGARH

District Delimitation Commission:
Dibrugarh District

File No. *DDO-57/2022/PT*

Date: 17/09/2024

Notification

In pursuance of the Notification No. E- 449396/18 Dated 3rd August 2024 in respect of delimitation of Gaon Panchayat (GP), Anchalik Panchayat (AP), Zilla Parishad (ZP), the draft GP, AP, ZP List along with the Constituency is published.

District Summary:

.....


1. Name of the District: **Dibrugarh**
2. Total Number of LAC in the district: **06 (Six)**
3. Total Number of ZPC after Delimitation: **22 (Twenty-Two)**
4. Total Number of AP after Delimitation: **07 (Seven)**
5. Total Number of GP after Delimitation: **93 (Ninety-Three)**



FORMAT - 1 : Gaon Panchayat

(For no change , in the existing Gaon Panchayats and Wards after Delimitation):

Sl.	Name of the LAC	LGD Code of GP	Name of the GP	Name of the Villages	Census village code	LGD Code of the Villages
1	2	3	4	5	6	7
1	NA	NA	NA	NA	NA	NA



FORMAT - 2(a) : Gaon Panchayat

(If there are changes, in existing Gaon Panchayats and Wards after Delimitation):

Sl. No.	Name of the LAC	Name of GP (After Delimitation)	LDG Code of the (If GP name is same as erstwhile GP)	Name of the GP (before GP Delimitation)	Name of the Villages	Census village code	LDG Code of the villages
1	88-Dibrugarh	Rajabheta GP	106252	Rajabheta GP	Dighala Gaon	01627200	291084
2	88-Dibrugarh	Rajabheta GP	106252	Rajabheta GP	Tingkhong Gaon	01627300	291085
3	88-Dibrugarh	Rajabheta GP	106252	Rajabheta GP	Nagakhalia Gaon	01627400	291086
4	88-Dibrugarh	Rajabheta GP	106252	Rajabheta GP	Kamar Gaon	01627600	291088
5	88-Dibrugarh	Rajabheta GP	106252	Rajabheta GP	Japara Gaon	01629700	291109
6	88-Dibrugarh	Rajabheta GP	106252	Rajabheta GP	Japara Gaon	01644200	0
7	88-Dibrugarh	Rajabheta GP	106252	Rajabheta GP	Rajabheta 135 F.S.	01644300	291257
8	88-Dibrugarh	Rajabheta GP	106252	Rajabheta GP	Behia Chetia Gaon	01644100	291255
9	88-Dibrugarh	Rajabheta GP	106252	Rajabheta GP	Bagibil Gaon	01626800	291080
10	88-Dibrugarh	Rajabheta GP	106252	Rajabheta GP	Dainijan Gaon	01629800	291110
11	88-Dibrugarh	Mankata Khanikar GP	New		Chiring Gaon	01627700	291089
12	88-Dibrugarh	Mankata Khanikar GP	New		Mankata TE 1/159 Rra(A)	01627800	291090
13	88-Dibrugarh	Mankata Khanikar GP	New		Hatimora Gaon	01628100	291093
14	88-Dibrugarh	Mankata Khanikar GP	New		Mankata TE 1/159 Rr(B) Grant	01629500	291107
15	88-Dibrugarh	Mankata Khanikar GP	New		Tepor Gaon	01627900	291091
16	88-Dibrugarh	Mankata Khanikar GP	New		Nij Khanikar Gaon	01629300	291105
17	88-Dibrugarh	Mankata Khanikar GP	New		Khanikar TE 2 LCR Grant	01629400	291106
18	88-Dibrugarh	Mankata Khanikar GP	New		Suta BoGaon Panchayatara 10/165(B)	01628200	291094
19	88-Dibrugarh	Mankata Khanikar GP	New		Suta BoGaon Panchayatara TE 10/115 OR (A) Grant	01628900	291101
20	88-Dibrugarh	Niz Mankata GP	106251	Niz Mankata GP	Dhakeri Gaon	01628300	291095
21	88-Dibrugarh	Niz Mankata GP	106251	Niz Mankata GP	Gharbondi Chuk Jarua Gaon	01628400	291096
22	88-Dibrugarh	Niz Mankata GP	106251	Niz Mankata GP	Kuchia Khana Gaon	01628500	291097
23	88-Dibrugarh	Niz Mankata GP	106251	Niz Mankata GP	Boiragimoth Kachari Gaon	01628000	291092



Sl. No.	Name of the LAC	Name of GP (After Delimitation)	LDG Code of the (If GP name is same as erstwhile GP)	Name of the GP (before GP Delimitation)	Name of the Villages	Census village code	LDG Code of the villages
24	88-Dibrugarh	Niz Mankata GP	106251	Niz Mankata GP	Bora Bo Gaon Panchayatara TE 8/185 Orr Grant	01628700	291099
25	88-Dibrugarh	Niz Mankata GP	106251	Niz Mankata GP	Bo Gaon Panchayatara Gaon	01628800	0
26	88-Dibrugarh	Hiloidhari GP	106284	Hiloidhari GP	Barbari 12/181 ORR (Wood TE)	01645200	291266
27	88-Dibrugarh	Hiloidhari GP	106284	Hiloidhari GP	Bangal Gaon	01645300	291267
28	88-Dibrugarh	Hiloidhari GP	106284	Hiloidhari GP	Chaulkhowa Grant Gaon TE	01646900	291283
29	88-Dibrugarh	Hiloidhari GP	106284	Hiloidhari GP	Hiloidhari Chandoi Pathar	01645400	291268
30	88-Dibrugarh	Hiloidhari GP	106284	Hiloidhari GP	Maijan Grant Gaon	01645500	291269
31	88-Dibrugarh	Hiloidhari GP	106284	Hiloidhari GP	Pakhori Chapori	01644400	291258
32	88-Dibrugarh	Hiloidhari GP	106284	Hiloidhari GP	Sagunibari Gaon	01645100	291265
33	88-Dibrugarh	Hiloidhari GP	106284	Hiloidhari GP	Maijan Barsaikia	01645000	291264
34	88-Dibrugarh	Mohanbari GP	106289	Mohanbari GP	Harabari Grant 115 No FS	01645700	291271
35	88-Dibrugarh	Mohanbari GP	106289	Mohanbari GP	Titadimoru Gaon	01645500	291279
36	88-Dibrugarh	Mohanbari GP	106289	Mohanbari GP	Harabari Konwar Gaon	01646600	291280
37	88-Dibrugarh	Mohanbari GP	106289	Mohanbari GP	Bashbari Gaon	01647000	291284
38	88-Dibrugarh	Mohanbari GP	106289	Mohanbari GP	Athabari Gaon	01647300	291287
39	88-Dibrugarh	Mohanbari GP	106289	Mohanbari GP	Miripothar Gaon	01647400	291288
40	88-Dibrugarh	Mohanbari GP	106289	Mohanbari GP	Miripothar. 16 No.F.S	01647500	291289
41	88-Dibrugarh	Mohanbari GP	106289	Mohanbari GP	Mohanbari 31/160 Orr TE	01648300	291297
42	88-Dibrugarh	Mohanbari GP	106289	Mohanbari GP	Mohanbari Hindu Gaon	01648400	291298
43	88-Dibrugarh	Maijan GP	106287	Maijan GP	Nagaghuli 7/180 ORR	01644800	291262
44	88-Dibrugarh	Maijan GP	106287	Maijan GP	Mathala 5/124 ORR	01644900	291263
45	88-Dibrugarh	Maijan GP	106287	Maijan GP	Maijan 1/178 ORR	0	0
46	88-Dibrugarh	Maijan GP	106287	Maijan GP	Finluguri Grant 4/155 ORR	01645600	291270
47	88-Dibrugarh	Maijan GP	106287	Maijan GP	Nagaghuli 1/177 ORR	01645800	291272
48	88-Dibrugarh	Niz Kanai GP	106290	Niz Kanai GP	Niz Kanai Gaon	01645900	291273
49	88-Dibrugarh	Niz Kanai GP	106290	Niz Kanai GP	Kanai Gaon	01646000	291274

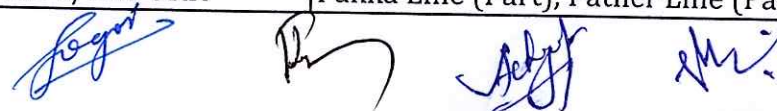
Sl. No.	Name of the LAC	Name of GP (After Delimitation)	LDG Code of the (If GP name is same as erstwhile GP)	Name of the GP (before GP Delimitation)	Name of the Villages	Census village code	LDG Code of the villages
50	88-Dibrugarh	Niz Kanai GP	106290	Niz Kanai GP	Kandulibari Grant Gaon No.39 (Greenwood TE)	01646200	291278
51	88-Dibrugarh	Niz Kanai GP	106290	Niz Kanai GP	Garuchur Gaon	01646300	291277
52	88-Dibrugarh	Niz Kanai GP	106290	Niz Kanai GP	Kodomoni Grant GaonKordoibari (39 no NLR) grant no. 4 FS 16	01646400	291276
53	88-Dibrugarh	Niz Kanai GP	106290	Niz Kanai GP	Oakland 6 No FS	0	0
54	88-Dibrugarh	Niz Kanai GP	106290	Niz Kanai GP	Greenwood Grant 4/1 NLR	0	947750

FORMAT - 2(b) : Gaon Panchayat Constituency


Sl. No.	Name of the LAC	Name of GP (After Delimitation)	Ward No.	Village(s)	Landmark demarcation (if the Villages is split)
1	88-Dibrugarh	Rajabheta GP	Ward No. 1	Dighala Gaon	Dighala Gaon, Na Dighala Gaon, University Main Campus, Bampather
2	88-Dibrugarh	Rajabheta GP	Ward No. 2	Tingkhong Gaon	Mohpuali Mora(Part), Tingkhong Matikata, Gowala patti, Tingkhong Bhanga Ali
3	88-Dibrugarh	Rajabheta GP	Ward No. 3	Nagakhalia Gaon	Nagakhalia, Puhari Khania Gaon, Mohpuali Mora(Part)
4	88-Dibrugarh	Rajabheta GP	Ward No. 4	Kamar Gaon	Kamar Gaon, Rangi Gaon, Hatkota Konwargaon (Part)
5	88-Dibrugarh	Rajabheta GP	Ward No. 5	Japara Gaon	Natun Nirmali Gaon, Kuhiarbari
6	88-Dibrugarh	Rajabheta GP	Ward No. 6	Japara Gaon	Natun Gaon, Japara Gaon, Hukanpukhuri
7	88-Dibrugarh	Rajabheta GP	Ward No. 7	Rajabheta 135 F.S.	Kumarinichiga, Chetia Chuk, Duwara Chuk, Tekela Chiring Gaon
8	88-Dibrugarh	Rajabheta GP	Ward No. 8	Behia Chetia Gaon	Laluka Gaon, Ram Nagar
9	88-Dibrugarh	Rajabheta GP	Ward No. 9	Bagibil Gaon	Aithan Dighala Gaon, Cherengamari Habi, Miya patti, Garh Khawoi chuk, Chouhan Patti
10	88-Dibrugarh	Rajabheta GP	Ward No. 10	Dainijan Gaon	Dainijan Gaon, Udoipur Gaon (Chengelijan), Gadapani(Part)
11	88-Dibrugarh	Mankata Khanikar GP	Ward No. 1	Chiring Gaon	Nirmali Gaon (part), Lakhi Nagar (part) 4&5, Milan Nagar, Nagabari, Tulsi Gaon, Kankan Nagar
12	88-Dibrugarh	Mankata Khanikar GP	Ward No. 2	Mankata TE 1/159 Rra(A)	Kacharibari, Lakhi Nagar (part) 1,2 & 3, Kachar bari line
13	88-Dibrugarh	Mankata Khanikar GP	Ward No. 3	Hatimora Gaon	Hatimora Gaon
14	88-Dibrugarh	Mankata Khanikar GP	Ward No. 4	Mankata TE 1/159 Rr(B) Grant	Mankata TE 1 No Line, Tom Tom Tula, Sasan Tepor Gaon, Tepor Gaon Hatimora Part 1
15	88-Dibrugarh	Mankata Khanikar GP	Ward No. 5	Tepor Gaon	Tepor Gaon (Part) , Development Area, Kacharibari Tepor Gaon Part, Chandan Nagar
16	88-Dibrugarh	Mankata Khanikar GP	Ward No. 6	Nij Khanikar Gaon	Khanikar Gaon
17	88-Dibrugarh	Mankata Khanikar GP	Ward No. 7	Khanikar TE 2 LCR Grant	Kabir line, Khanikar Line

Sl. No.	Name of the LAC	Name of GP (After Delimitation)	Ward No.	Village(s)	Landmark demarcation (if the Villages is split)
18	88-Dibrugarh	Mankata Khanikar GP	Ward No. 8	Suta Bo Gaon Panchayatara 10/165 (B)	Bokpara TE 13 No Line, Poka Line
19	88-Dibrugarh	Mankata Khanikar GP	Ward No. 9	Suta Bo Gaon Panchayatara TE 10/115 OR (A) Grant	Banglaguri Line, Purona Line
20	88-Dibrugarh	Mankata Khanikar GP	Ward No. 10	Mankata TE 1/159 Gra(B)	Itagara Line, Ahubari Line, Staff Line
21	88-Dibrugarh	Niz Mankata GP	Ward No. 1	Dhakeri Gaon	Banipur, Dhakeri Gaon, Pub Banipur
22	88-Dibrugarh	Niz Mankata GP	Ward No. 2	Gharbondi Chuk Jarua Gaon	Chowlkhowa, Gharbondi Chuk, Tokola Chuk
23	88-Dibrugarh	Niz Mankata GP	Ward No. 3	Kuchia Khana Gaon	Kuchia Khana Gaon, Dutta Chuk, Gohain Chuk
24	88-Dibrugarh	Niz Mankata GP	Ward No. 4	Boiragimoth Kachari Gaon	Boiragimoth Kachari Gaon, Convoy Road
25	88-Dibrugarh	Niz Mankata GP	Ward No. 5	Bora Bo Gaon Panchayatara TE 8/185 Orr Grant	Bokpara Maj Gaon
26	88-Dibrugarh	Niz Mankata GP	Ward No. 6	Bo Gaon Panchayatara Gaon	Choto Bokpara
27	88-Dibrugarh	Niz Mankata GP	Ward No. 7	Bo Gaon Panchayatara Gaon	Hatigarh Bokpara
28	88-Dibrugarh	Niz Mankata GP	Ward No. 8	Boiragimoth Kachari Gaon	Mulukhubasa, Poka Line, South Jalan Nagar
29	88-Dibrugarh	Niz Mankata GP	Ward No. 9	Boiragimoth Kachari Gaon	Mancotta Gaon, Sundar pur, Rup Nagar
30	88-Dibrugarh	Niz Mankata GP	Ward No. 10	Boiragimoth Kachari Gaon	Khania Gaon, Jibon Phukan Nagar
31	88-Dibrugarh	Hiloidhari GP	Ward No. 1	Barbari 12/181 ORR (Wood TE) (Part)	Ethalwood Tea, Alobari (Part)
33	88-Dibrugarh	Hiloidhari GP	Ward No. 2	Bangal Gaon	North Jalan Nagar, Alobari (Part), Natun Line Bongal Gaon
34	88-Dibrugarh	Hiloidhari GP	Ward No. 3	Chaulkhowa Grant Gaon TE	Chaulkhowa Line, Chandoi Pather baruah Chuck,
35	88-Dibrugarh	Hiloidhari GP	Ward No. 4	Hiloidhari Chandoi Pathar	Chandoi Pathar Gaon, Hiloidhari Maj Gaon, Hiloidhari Khagori chuck
36	88-Dibrugarh	Hiloidhari GP	Ward No. 5	Maijan Grant Gaon	Maijan Grant Gaon, Patartoli Line (Part)
37	88-Dibrugarh	Hiloidhari GP	Ward No. 6	Maijan Grant Gaon Pathertoli, Pakhori Chapori	Pathertoli Line
38	88-Dibrugarh	Hiloidhari GP	Ward No. 7	Sagunibari Gaon	Eathelwood, Segunibari, Chetia Chuck

Sl. No.	Name of the LAC	Name of GP (After Delimitation)	Ward No.	Village(s)	Landmark demarcation (if the Villages is split)
39	88-Dibrugarh	Hiloidhari GP	Ward No. 8	Maijan Barsaikia	Maijan Barsaiki , Maijan Natun Gaon
40	88-Dibrugarh	Hiloidhari GP	Ward No. 9	Bongal Gaon No	1 No Bongal Gaon
41	88-Dibrugarh	Hiloidhari GP	Ward No. 10	Maijan Grant Gaon (Baman Nagar)	Barman Nagar
42	88-Dibrugarh	Mohanbari GP	Ward No. 1	Mohanbari Hindu Gaon, Mohanbari 31/160 Orr (Part 2)	Mohanbari Hindu Gaon, Mohanbari 6 No Line, 7 No Line, 8 No line
43	88-Dibrugarh	Mohanbari GP	Ward No. 2	Mohanbari 31/160 Orr(Part 1)	3 No Line, Bazar Line, Itabhata Line
44	88-Dibrugarh	Mohanbari GP	Ward No. 3	Miripathar Gaon	Miripathar Gaon
45	88-Dibrugarh	Mohanbari GP	Ward No. 4	Miripothar 16 No FS	Manuhari 9 No line,
46	88-Dibrugarh	Mohanbari GP	Ward No. 5	Harabari Grant 115 No FS	Manuhari Bor Line, 10 No line
47	88-Dibrugarh	Mohanbari GP	Ward No. 6	Harabari Konwar Gaon	Harabari Muslim Patti, Harabari Konwar Gaon
48	88-Dibrugarh	Mohanbari GP	Ward No. 7	Titadimoru Gaon	Titadimoru Gaon
49	88-Dibrugarh	Mohanbari GP	Ward No. 8	Bashbari Gaon	Bashbari, Natun Gaon, Moran Chuk
50	88-Dibrugarh	Mohanbari GP	Ward No. 9	Athabari Gaon (Part 1)	Mohanbari Airport Colony, Mohanbari Bazar, Nepalipatti
51	88-Dibrugarh	Mohanbari GP	Ward No. 10	Athabari Gaon (Part 2)	Athabari TE
52	88-Dibrugarh	Maijan GP	Ward No. 1	Nagaghuli 7/180 ORR	Kachariya Line, Bamboobari Line, 9 No Line
53	88-Dibrugarh	Maijan GP	Ward No. 2	Mathala 5/124 ORR	Mothola Line, Choto Mothola Loine, Banglo Line
54	88-Dibrugarh	Maijan GP	Ward No. 3	Maijan 1/178 ORR, Finluguri Grant 4/155 ORR	Nahar Line, Dhubi Patti
55	88-Dibrugarh	Maijan GP	Ward No. 4	Nagaghuli 1/177 ORR	Nagaghuli TE, Nagaghuli 11 No Line
56	88-Dibrugarh	Maijan GP	Ward No. 5	Finluguri Grant 4/155 ORR	Pakka Line (Part)
57	88-Dibrugarh	Maijan GP	Ward No. 6	Finluguri Grant 4/155 ORR	Sur guziya Line, Pakka Line (Part), Pukhuri Line, Guti Line,
58	88-Dibrugarh	Maijan GP	Ward No. 7	Finluguri Grant 4/155 ORR	Maijan Line Part, Maijan Staff
59	88-Dibrugarh	Maijan GP	Ward No. 8	Finluguri Grant 4/155 ORR	Rajgarh choto Line, Rajgarh Bor Line, Ragarh Natun Line
60	88-Dibrugarh	Maijan GP	Ward No. 9	Finluguri Grant 4/155 ORR	North Line
61	88-Dibrugarh	Maijan GP	Ward No. 10	Finluguri Grant 4/155 ORR	Pakka Line (Part), Pather Line (Part) ,



Sl. No.	Name of the LAC	Name of GP (After Delimitation)	Ward No.	Village(s)	Landmark demarcation (if the Villages is split)
62	88-Dibrugarh	Niz Kanai GP	Ward No. 1	Niz Kanai Gaon Part 1	Konwar Chuck, Urang Patty, Gogoi Chuck,
63	88-Dibrugarh	Niz Kanai GP	Ward No. 2	Niz Kanai Gaon Part 2	Bamun Patty, Muslim Patty, Teli Patty, Niz Kanai
64	88-Dibrugarh	Niz Kanai GP	Ward No. 3	Kanai Gaon, Oakland Grant 3 no NC	Kanai Gaon, Rabha Chuck, Panbari, Khanikor Chuck, Saikia Chuck
65	88-Dibrugarh	Niz Kanai GP	Ward No. 4	Kandulibari Grant Gaon No.39, Kodomoni Grant GaonKordoibari (39 no NLR) grant no. 4 FS 16 (Part 1)	Chandmari Line Part,5 No Line,6 No Line,Kandulibari Basti,Bor Line,
66	88-Dibrugarh	Niz Kanai GP	Ward No. 5	Garuchur Gaon	Garuchur Gaon, kanai Goruchara Uloni chuk,Greenwood dhupa toli line,Biharipatti,
67	88-Dibrugarh	Niz Kanai GP	Ward No. 6	Kodomoni Grant GaonKordoibari (39 no NLR) grant no. 4 FS 16 (Part 2), Greenwood Grant 4/1 NLR	Lakhi Puja Line, Dipatoli Part 1
68	88-Dibrugarh	Niz Kanai GP	Ward No. 7	Kodomoni Grant GaonKordoibari (39 no NLR) grant no. 4 FS 16 (Part 3)	Kandulibari Grant 38 No line, Chandmari Line (Part 2) ,
69	88-Dibrugarh	Niz Kanai GP	Ward No. 8	Kodomoni Grant GaonKordoibari (39 no NLR) grant no. 4 FS 16 (Part 4)	Pachatoli Line,38 No line Part,Kadamoni Grant Part,
70	88-Dibrugarh	Niz Kanai GP	Ward No. 9	Kodomoni Grant GaonKordoibari (39 no NLR) grant no. 4 FS 16 (Part 5)	Phalto Line 1,Dhubipatti,
71	88-Dibrugarh	Niz Kanai GP	Ward No. 10	Kodomoni Grant GaonKordoibari (39 no NLR) grant no. 4 FS 16 (Part 6)	Bortani Line,40 No Line



Format 3(a) : Anchalik Panchayat

(For no change, in the existing Anchalik Panchayats and Constituencies after Delimitation)

SL. NO.	Name of the LAC	Name of the AP	LDG Code of the AP
1	2	3	4
1	NA	NA	NA

Jeet *R*

Acharya

M

[Signature]

Format 3(b) : Anchalik Panchayat & AP Constituency

(If there are changes, in the existing Anchalik Panchayats and Constituencies after Delimitation):

SL. NO.	Name of the LAC	Name of the AP (after delimitation)	LDG Code of AP (if AP name is erstwhile same as AP)	Name of the GP i.e. AP Constituency (after GP delimitation)	LDGCode of the GP (if GP Name is remains the same as old one)
1	2	3	4	5	6
1	88-Dibrugarh LAC	Dibrugarh AP	←	Hiloidhari	106284
2	88-Dibrugarh LAC	Dibrugarh AP		Maijan	106287
3	88-Dibrugarh LAC	Dibrugarh AP		Niz Kanai	106290
4	88-Dibrugarh LAC	Dibrugarh AP		Mohanbari	106289
5	88-Dibrugarh LAC	Dibrugarh AP		Mancotta Khanikar	—
6	88-Dibrugarh LAC	Dibrugarh AP		Niz Mancotta	106251
7	88-Dibrugarh LAC	Dibrugarh AP		Rajabheta	106252

[Signature]

[Signature]

[Signature]

[Signature]

Zilla Parishad Delimitation Format

Format 4: ZP Constituency			
SL. NO.	Name of the LAC	Name of the ZP Constituency (After Delimitation)	Area covered by ZPC** (Name of GPs)
1	2	3	4
1	88 - Dibrugarh	Dibrugarh East	Hiloidhari
2	88 - Dibrugarh	Dibrugarh East	Maijan
3	88 - Dibrugarh	Dibrugarh East	Niz Kanai
4	88 - Dibrugarh	Dibrugarh East	Mohanbari
5	88 - Dibrugarh	Dibrugarh West	Mancotta Khanikar
6	88 - Dibrugarh	Dibrugarh West	Niz Mancotta
7	88 - Dibrugarh	Dibrugarh West	Rajabheta


Signature of Election Officer


Signature of Chief Executive Officer,
for Zilla Parishad


Signature of District Commissioner