

24

ANNEXURE 4.3
CHAPTER IV, PARA 21

FORM 5

Notice of publication of electoral roll in draft

To,

The Electors of the 87-Chabua-Lahowal Constituency

Notice is hereby given that the electoral roll has been prepared in accordance with the Registration of Electors Rules, 1960, and a copy thereof is available for inspection at my office, and at all designated Polling Stations during office hours.


The qualifying date for the preparation of the Electoral Roll is 01-01-2025.

If, with reference to the above said qualifying date, there be any claim for the inclusion of a name in the roll or any objection to the inclusion of name or any objection to particulars in any entry, it should be lodged on or before the **28th November'2024** in Form 6,7,8 as may be appropriate.

An eligible Citizen, who is going to attain the age of eighteen years on any of the subsequent qualifying dates in the year 2025, that is to say, the 1st April,2025 the 1st July,2025 or the 1st October 2025, may also file his or her claim for inclusion of his or her name in the roll, in Form-6 in advance, starting from the date of notice, and the same shall be considered and decided in the respective quarter of the year with reference to the respective qualifying date.

Every such claims & objection should either be presented in my office or to Asst. Electoral Registration Officer concerned or sent by post to the address given below so as to reach me not later than the aforesaid date.

Place: Dibrugarh
Date : 29.10.2024


(Mitalee Lahon, ALRS)
Electoral Registration Officer
87-Chabua-Lahowal
Circle Officer
Chabua Revenue Circle
Chabua

Address: Circle Officer
Chabua Revenue Circle
Dibrugarh

নিৰ্বাচন ৰেজিষ্ট্ৰী কৰণ নিয়ম-১৯৬০,

প্ৰ-পত্ৰ-৫

(অধিনিয়ম-১০)

সংযুক্ত খচৰা ভোটাৰ তালিকা প্ৰকাশ কৰা জাননী

প্ৰতি,

৮৭ চাবুৱা লাহোৱাল বিধান সভা সমষ্টিৰ নিৰ্বাচক সকল ।

ইয়াৰ দ্বাৰা এই জাননী দিয়া হ'ল যে, নিৰ্বাচক ৰেজিষ্ট্ৰী কৰণ নিয়ম-১৯৬০ অনুসৰি খচৰা

ভোটাৰ তালিকা প্ৰস্তুত কৰা হৈছে আৰু তাৰে এটা প্ৰতিলিপি মোৰ কাৰ্যালয়ত আৰু সকলো নিৰ্দ্ধাৰিত ভোট গ্ৰহণ কেন্দ্ৰত এই নিয়মীয়া কাৰ্যালয়ৰ সময়ত নিৰীক্ষণৰ বাবে ৰখা হৈছে।

এই ভোটাৰ তালিকাৰ অৰ্হতা তাৰিখ ০১-০১-২০২৫ চন।

যদি ওপৰোক্ত অৰ্হতা তাৰিখৰ সন্দৰ্ভত ভোটাৰ তালিকাত কোনোবা নাম সন্নিবিষ্ট কৰিবলৈ কাৰোবাৰ দাবী থাকে অথবা কোনোবা অন্তৰ্ভুক্তিৰ সম্পৰ্কে অথবা অন্তৰ্ভুক্ত তথ্য সন্দৰ্ভত কাৰোবাৰ আপত্তি থাকে, তেন্তে অহা ইং ২৮-১১-২০২৪ তাৰিখৰ ভিতৰত দাবী বা আপত্তি অনুসৰি প্ৰ-পত্ৰ ৬,৭,৮ ত এনে দাবী বা আপত্তি দাখিল কৰিব পাৰিব।

এজন যোগ্য নাগৰিক, যাৰ ২০২৫ চনৰ যিকোনো এটা পৰৱৰ্তী ভিত্তি তাৰিখত, অৰ্থাৎ ২০২৫ চনৰ ১ এপ্ৰিল, ২০২৫ চনৰ ১ জুলাই বা ২০২৫ চনৰ ১ অক্টোবৰত ১৮ বছৰ বয়স সম্পূৰ্ণ হ'ব, তেওঁ জাননী জাৰি হোৱাৰ দিনৰ পৰা প্ৰ-পত্ৰ নং-৬ ৰ জৰিয়তে আগতীয়াকৈ নিজৰ নাম ভোটাৰ তালিকাত অন্তৰ্ভুক্ত কৰাৰ বাবে আবেদন জনাব পাৰিব, আৰু সেই আবেদন নিৰ্দিষ্ট ভিত্তি দিন অনুসৰি বৰ্ষটোৰ নিৰ্দিষ্ট ত্ৰৈমাসিকত বিবেচনা কৰা হ'ব আৰু আবেদন সন্দৰ্ভত সিদ্ধান্ত গ্ৰহণ কৰা হ'ব।

এনেধৰণৰ প্ৰত্যেক দাবী অথবা আপত্তি মোৰ অথবা সংশ্লিষ্ট সহকাৰী নিৰ্বাচক পঞ্জীয়ন বিষয়া (কাৰ্যালয় চলি থকা সময়ত) আৰু বুথ পৰ্য্যায়ৰ বিষয়াৰ ওচৰত দাখিল কৰিব অথবা মোৰ কাৰ্যালয়ত উল্লেখিত তাৰিখৰ ভিতৰত পোৱাকৈ ডাক যোগে তলত দিয়া ঠিকনাত পঠিয়াব পাৰিব।

তাৰিখ - ২৯-১০-২০২৪

স্থান - চাবুৱা

নিৰ্বাচক পঞ্জীয়ন বিষয়া,

৮৭ চাবুৱা লাহোৱাল বিধান সভা সমষ্টি,
 চাবুৱা চক্ৰ বিষয়া কাৰ্যালয়, চাবুৱা ৰাজহ চক্ৰ,
 চাবুৱা ।

চাবুৱা ।



GOVT. OF ASSAM
OFFICE OF THE DISTRICT COMMISSIONER ::::: DIBRUGARH DISTRICT
DIBRUGARH

Ph. No.0373-2316063 (O), 2316062 (R), Fax No. 0373-2316034, E-mail: dc-dibrugarh@nic.in

No. DDO-57/2022/PT/1530

Dated the 17th September/2024

NOTIFICATION

In accordance with the Notification No. E-449396/18 dated 3rd August 2024, issued by the Panchayat & Rural Development Department, Government of Assam, regarding the Delimitation of Gaon Panchayat (GP), Anchalik Panchayat (AP), and Zilla Parishad (ZP), the Draft List of GPs, APs, and ZPs, along with their respective Constituencies in Dibrugarh district, has been published on 17th September 2024.

In compliance of the Guidelines regarding Public Hearings after the Publication of Draft Delimitation Notification, the following are hereby notified:

1. After publication of the Draft (GP Ward/AP/ZP) in the prescribed format, Public Hearings will be conducted at District Level which will be scheduled LAC Wise.
2. Those from public who want to give representation/ representations/ suggestions/ objections in the hearing are required to submit their representation/representations/suggestions/objections to the concerned CEO, Zilla Parishad /Member Secretary, District Delimitation Commission from 18th September to 20th September, 2024.
3. Timeline for Hearing shall be as follows:

Date	Particulars
18 th to 20 th September, 2024	Submission of representation/representations by individuals/civil society organizations.
23 rd to 25 th September, 2024	Conduct hearings at district level LAC wise for individuals/organizations keeping separate dates for individuals and organizations respectively.
27 th September, 2024	Final Notification

DISTRICT COMMISSIONER
DIBRUGARH

District Delimitation Commission:
Dibrugarh District

File No. *DDO-57/2022/PT*

Date: 17/09/2024

Notification

In pursuance of the Notification No. E- 449396/18 Dated 3rd August 2024 in respect of delimitation of Gaon Panchayat (GP), Anchalik Panchayat (AP), Zilla Parishad (ZP), the draft GP, AP, ZP List along with the Constituency is published.

District Summary:

.....

1. Name of the District: **Dibrugarh**
2. Total Number of LAC in the district: **06 (Six)**
3. Total Number of ZPC after Delimitation: **22 (Twenty-Two)**
4. Total Number of AP after Delimitation: **07 (Seven)**
5. Total Number of GP after Delimitation: **93 (Ninety-Three)**



Gaon Panchayat Delimitation Format

Format 1: Gaon Panchayat

(For no change, in the existing Gaon Panchayats and Wards after Delimitation)

Sl.	Name of the LAC	LGD Code of the GP	Name of the GP	Name of the Villages	LGD Code of the Villages	Census 2001 Code of the Villages
1	87-Chabua Lahowal	106286	Lahowal Gaon Panchayat	Niz Lahoal	291286	01647200
2	87-Chabua Lahowal	106286	Lahowal Gaon Panchayat	Niz Moidomia	291299	01648500
3	87-Chabua Lahowal	106286	Lahowal Gaon Panchayat	Lahoal Patra	291300	01648600
4	87-Chabua Lahowal	106286	Lahowal Gaon Panchayat	Lahoal 19/155 Orr	291305	01649000
5	87-Chabua Lahowal	106286	Lahowal Gaon Panchayat	Lahoal T.E. 27/148 Orr	291304	1649100



Gaon Panchayat Delimitation Format

Format 2(a) Gaon Panchayat

(If there are changes, in existing Gaon Panchayats and wards after delimitation):

Sl.	Name of the LAC	Name of the GP(After Delimitation)	LGD Code of the GP(If GP Name is same as erstwhile GP)	Name of the GP (before GP Delimitation)	Name of the Villages	LGD Code of the Villages	Census 2001 Code of the Villages
1	87-Chabua Lahowal	Moderkhat	106288	Moderkhat	Hatkhula Gaon	291308	01649400
					Gohain gaon	291309	01649500
					Kharikotia gaon	291306	01649200
					Modekhat T.E.	291329	01651500
					Dikom Sessa 15/154 ORR	291321	01650700
					Habichuck Gaon	291311	01649700
					Rongliting T.E. No 2	291326	01651200
2	CHABUA LAHOWAL	TIMONA	106294	TIMONA	Rongpuria Gaon	291327	01651300
					TIMONA GAON	291315	01650100
					JILIGURI GAON	291331	01651700
					LONPURIA GAON	291316	01650200
					AGNIPATHER	291313	01649900
					TAMULBARI T.E. 40/42 NLR	291312	01650400
					TAMULBARI T.E. 90/93 NLR	291317	01650300
					BHIMPARA GAON	291330	1651600
					TAMULBARI TE	291312	01649800
					TAMULBARI T.E. 43/46 NLR	291319	01650500
					JOKAI TE 29/143 ORR		01650000
					MELENGIAL GAON		01649600
					PALONIA GAON	291150	01633800
					DHARIATOLI GAON	291151	01633900
CHENGLIJAN 26 NO. FS GRANT	291325	01651100					
CHENGLIJAN	291328	01651400					
					Chakia Chapori	291259	01644500
					Balua Chapori	291260	01644600
					Charkholia chapori (ii)	291364	01654400
					Charkholia chapori (i)	291360	01654200

Signature

Signature

3	87-Chabua Lahowal	BOKUL	106282	BOKUL	Sukan Chapori	291361	01654500
					Bebejia Gaon	291282	01646800
					Bokul Bari 26/147 ORR	291285	01647100
					Japihojia	291281	01646700
					Dibruwal changmai Gaon	291303	01648900
					Bokul T.E. 6 No NC	290302	01648800
					Bokul Maz Gaon	291302	01648700
4	Chabua- Lahowal	Phukonorkhat	106291	Phukonorkhat	GARPARA GAON	291366	01655000
					CHAMONI GAON	N/A	01656000
					GARPARA KONWAR GAON	291368	01655200
					LUKHURAKHONIA GAON	291377	01656100
					NAKOIDHARA GAON	291378	01656200
					CHENGDHORA GAON	291379	01656300
					CHENGDHORA T.E	291381	01656500
					PHUKANARKHAT	291382	01656600
					DHOLAJAN GRANT 34 NC	291275	01646100
					KACHUWANI GAON	291367	01654900
					KACHUWANI PATHER	291365	01655100
					MOKALBARI T.E	291380	01656400
					MAIJAN GAON (KHAGORIJAN)	291383	01656700
5	87-Chabua Lahowal	Chiringhulla	106283	Chiringhulla	Alimur Gaon	291324	01651000
					Basmotia	291353	01653900
					Basmotia T.E.	291354	01654000
					Bocha Gaon	291323	01650900
					Chiringhulla No. 1	291336	01652200
					Chiringhulla No. 2	291335	01652100
					Garukhunda	291340	01652600
					Nahar Haku Block Gaon	291338	01652400
					Nahar Haku Gaon	291337	01652300
					Niz Moderkhat	291320	01650600
					Romai Bongali	291334	01652000
					Teporchali	291339	01652500
					Konwari Pathar	N/A	01653600
					phutahulla	291343	01652900
					na- gaon	291347	01653300
					chagalikata	291344	01653000
					dangarpathar no 2	291346	01653200

Sign

BR

6	87-Chabua Lahowal	Romai	106293	Romai	219/217 NLR grant romai T.E	291342	01652800
					Romai Gaon	291333	01651900
					123/124 F.S. Grant Romai T.E	291341	01652700
					Ghagrajan	291332	01651800
					rajgarh no. 1	291349	01653500
					rajgarh no. 2	291348	01653400
					dangarpather no 1	291345	01653100
					Telpani Block Gaon	291351	01653700
					Joktoli bam gaon	291352	01653800
					LOKOCHANI	291372	01655600
					7	87-Chabua Lahowal	ROHMORIA
BAROTICHUK	291369	01655300					
ROHMORIA GAON	291371	01655500					
NIZ-ROHMORIA	291370	01655400					
GANICHUK KOHAR	291373	01655700					
BARAHIDA-DA-PATHER	291375	01655900					
DHOPABARCHUK	291387	01657100					
THANAI CHUK	291386	01657000					
THANAI T.E.	291384	01656800					
MEKALIGURI GAON	291385	Erroded before Census 2001					
8	87-Chabua Lahowal	EKORATOLI	106285	EKORATOLI			
					SARUPOTHAR GAON	291290	01647700
					KHANIKAR GAON		01649300
					LONGCHOO GAON (SAPORI)	291261	01644700
					EKORATOLI CHRISTIAN	291294	01648000
					GHADABAHAR	291293	01647900
					EKORATOLI BINOIGUTIA	291295	01648100
					SANIPATIA GAON	291291	01647700
					HANDIQUE GAON	291296	01648200
					DIKOM SESSA GAON		01650800
9	87 Chabua- Lahowal	Balijan	106295	Balijan	Balijan TE	291405	01659200
					Balijan TE	291407	01659000
					Raidang Gaon	291390	01657400
					Piporatoli Gaon	291391	01657500

[Handwritten signatures]

					Pukhurijan Gaon	291404	01658900					
					Balijan Bongali Gaon	291389	01657300					
					Kharjan TE	291406	01659100					
10	87 Chabua-Lahowal	Bindhakota	106296	Bindhakota	Bindhakata Gaon	291392	01657700					
					Muluk Gaon	291393	01657800					
					Bora Gandhoi Gaon	291403	01658800					
					Kharjan Gaon	291402	01658700					
					Kharjan Grant	291401	01658600					
					Gereki Gaon	291396	01658100					
					Gereki Nepali Gaon	291395	01658000					
					Dodhia Gaon (F/V)	291479	01657600					
					Miri Gaon	291394	01657900					
					Na-gaon	291400	01658500					
					Udalguri Gaon	291398	01664300					
					Udalguri TE	291399	01658400					
					11	87 Chabua-Lahowal	Chabua Pulunga	106297	Chabua Pulunga	Niz Chabua Gaon	291447	01663200
										Morankari Gaon	291448	01663300
Komar Gaon	291452	01663700										
Kodomoni Gaon	291446	01663100										
Bhardhora Bongali Gaon	291454	01663500										
Betmela Gaon	291449	01663400										
Rajabari Gaon	291451	01663600										
Pulunga Gaon	291453	01663800										
Chabua TE Grant	947792	01663000										
Panitola TE 66 No. FS	290568	01577400										
12	87 Chabua-Lahowal	Dikom	106298	Dikom	Nadua TE	291414	01659900					
					Dikom TE	291441	01662600					
					Nahortoli Grant	291440	01662500					
					Nahortoli TE 86,87,88 NLR	291442	01662700					
13	87 Chabua-Lahowal	Dinjoy	106299	Dinjoy	Dinjoy Satra	291419	01660400					
					Borbari Bongali Gaon	291433	01661800					
					Dangarchuk Gaon	291421	01660600					
					Dinjoy TE	291397	01658200					
					Dinjoy Chapori Gaon	291420	01660500					

Signature

					Mereli Pathar Gaon	291434	01661900
					Bharalua Gaon	291422	01660700
					Chungichuk Gaon	291432	01661700
					Mudoj Gaon	291423	01660800
					Khanjikhowa Gaon	291431	01661600
14	87 Chabua-Lahowal	Hatiali	106300	Hatiali	Chetia Gaon	291418	01660300
					Bamunia Hiloidhari Gaon	291411	01659600
					Hatiali TE (Grant)	291443	01662800
					Sialkatee TE (Grant)	291444	01662900
					Balijan Gaon	291408	01659300
					Balijan Kath Gaon	N/A	01657200
					Marisa (Koibatra) Gaon	291410	01659500
					Balijan Paniera	291409	01659400
15	87 Chabua-Lahowal	Jerai	106301	Jerai	Jerai Gaon	291430	01661500
					Jugipathar Gaon	291425	01661000
					Dighalibari Gaon	291427	01661200
					Chakali bhorja Gaon	291428	01661300
					Nolonihula (Bongali) Gaon	291429	01661400
					KHARJAN GAON (T.E.)	291402	01660900
					Bogdung kinar Gaon	291426	01661100
					PANITOLA T.E. 68 NO F.S.	290552	01575800
					PANITOLA T.E. 75/72,105,102 NLR	290550	01575600
					PANITOLA T.E 108/105 NLR	290508	01571400
					PANITOLA T.E 111 NLR	290546	01575200
16	87 Chabua-Lahowal	Nadua	106303	Nadua	Deodhai Kapohua	291435	01662000
					Hatkhula Bongali Gaon	291436	01662100
					Tiyohjolia Gaon	291438	01662300
					Koilabari Bagan Gaon (TE)	291437	01662200
					Nadua Gohain Gaon	291416	01660100
					Nadua Grant Gaon	291415	01660000
					Hatigandhoi Gaon	291413	01659800
					Mahabir Bari	291412	01659700
					Changmai Boruah Pathar	291417	01660200
					LUHALI GAON	291475	01666000
					PAKHARIJANIA GAON	291474	01665900
					TIPOMIA GAON	291473	01665800

[Handwritten signature]

17	87 Chabua- Lahowal	Rangchangi	106304	Rangchangi	SARU PATHER BONGALI GAON	291455	01664000
					SARU PATHER GAON	291457	01664200
					MOUT T.E.	291466	01665100
					MURANI PATHAR GAON	291465	01665000
					MIRILULA GAON	291468	01665300
					MURANI AMGURI GAON	291467	01665200
					UDALGURI GAON	291458	01658300
					RANGICHUNGI GAON	291464	01664900
					HABI CHARAICHUNGI GAON	291463	01664800
					KAPAHUWA GAON	291472	01665700
					Sesa Kash Gaon	291476	01666100
					Chetia Pathar	291454	01663900

Gaon Panchayat Delimitation Format

Format 2(b) Gaon Panchayat Constituency

Sl.	Name of the LAC	Name of the GP (After Delimitation)	Ward No.	Villages	Landmark demarcation (if the Village is split)
1	87-Chabua Lahowal	Moderkhat	Ward No. 1	Hatkhula Gaon	
			Ward No. 2	Gohain gaon	
			Ward No. 3	Kharikotia gaon	
			Ward No. 4	Modekhat T.E.	
			Ward No. 5	Dikom Sessa 15/154 ORR	
			Ward No. 6	Habichuck Gaon	Notun Bocha Pathar Gaon and Alumurpart
			Ward No. 7		Habichuk, Konwar Chuck Kaoimari Chuck
			Ward No. 8	Rongaliting T.E. No 2	Rongaliting TE, Factory line , Pucca Line, Agnipathar Line
			Ward No. 9		Rongaliting TE Agni line
			Ward No. 10	Rongpuria Gaon	
2	87-Chabua Lahowal	TIMONA	Ward No. 1	TIMONA GAON	
			Ward No. 2	JILIGURI GAON	
			Ward No. 3	LONPURIA GAON	
			Ward No. 4	AGNIPATHER	
			Ward No. 5	TAMULBARI TE 40/42 NLR	
				TAMULBARI TE 90/93 NLR	
				BHIMPARA GAON	
			Ward No. 6	TAMULBARI TE	
			Ward No. 7	TAMULBARI TE 43/46 NLR	
			Ward No. 8	JOKAI TE 29/143 ORR, PALONIA GAON, DHARIATOLI GAON	
			Ward No. 9	MELENGIAL GAON	
			Ward No. 10	CHENGLIJAN 26 NO. FS GRANT	
CHENGLIJAN					

3	87-Chabua Lahowal	BOKUL	Ward No. 1	1. Chakia Chapori 2. Balua Chapori 3. Charkholia chapori (ii) 4. Charkholia chapori (i) 5. Sukan Chapori	
			Ward No. 2	Bebejia Gaon	
			Ward No. 3	Bokul Bari 26/147 ORR	
			Ward No. 4	Japihojia	
			Ward No. 5	Dibruwal changmai Gaon	
			Ward No. 6	Bokul T.E. 6 No NC	Bokul TE 7 No. Line, Bokul TE 6 No. Line, Gargoli 1
			Ward No. 7		Bokul TE Notun Line Gargoli 3
			Ward No. 8		Bokul TE Staff line
			Ward No. 9	Bokul Maz Gaon	Bokul TE Chapori. Sesa Line , 4no Line, Chapori Line. Majgaon Oil Field
			Ward No. 10		Tilating Line
4	87 Chabua-Lahowal	Phukonorkhat	Ward No. 1	GARPARA GAON CHAMONI GAON	Chamoni Anganwadi Centre
			Ward No. 2	GARPARA KONWAR GAON	
				LUKHURAKHONIA GAON	
				NAKOIDHARA GAON	
			Ward No. 3	CHENGDHORA GAON	
				CHENGDHORA T.E	
			Ward No. 4	PHUKANARKHAT	
			Ward NO. 5	DHOLAJAN GRANT 34 NC	
			Ward No. 6	KACHUWANI GAON	
				KACHUWANI PATHER	
Ward No. 7	MOKALBARI T.E	Chandrapur, Main Tharmel, Kherline , Kadombari Line, Mukalbari staff			
Ward No. 8		Kamakhyabari, Pujaline and Greatline			

John B

			Ward No. 9		Mukalbari 6 No Line
			Ward No. 10	MAIJAN GAON (KHAGORIJAN)	
5	87-Chabua Lahowal	Chiringhulla	Ward No. 1	ALIMUR GAON	
			Ward No. 2	NIZ MODERKHAT	
			Ward No. 3	BOCHA GAON	
			Ward No. 4	TEPORCHALI BASMOTIA BASMOTIA T.E.	
			Ward No. 5	GARUKHUNDA	
			Ward No. 6	ROMAI BONGALI	
			Ward No. 7	KONWARI PATHAR	
			Ward No. 8	NAHARHAKU GAON NAHARHAKU BLOCK GAON	
			Ward No. 9	CHIRINGHULLA NO. 1	
			Ward No. 10	CHIRINGHULLA NO. 2	
6	87-Chabua Lahowal	Lahowal	Ward No. 1		Lahowal Partra Gaon, Koibarata Gaon, Chutia Chuck
			Ward No. 2	LAHOWAL PATRA GAON	Patra Gaon, 1No. Piporatoli, 2No Piporatoli, Lahowal Dev Block area, Patra Gaon near NF Railway
			Ward No. 3		Niz Lahowal, Dholagaon, Athabari , Rajakhat, Pathortoli
			Ward No. 4	NIZ LAHOWAL	Niz Lahowal, Gaonbura Chariali, Mejo Chuck
			Ward No. 5		SABJIBARI, MURA LINE , GORABAGAN LINE , PUJAFIELD LINE STAFF CLUB LINE CHANGMAI GAON
			Ward No. 6	LAHOWAL T.E. 27/144 TR	Khelmati, Khalijan, Bongalguri, Turiapotti
			Ward No. 7		Rishiline1, Murapotti line, Chrishtiyani Potti Line, Jungatoli, Pothar Gaon
			Ward No. 8	LAHOWAL 19/150 ORR	

			Ward No. 9	NIZ MOIDUMIA GAON	Moidomia B Matimura chuck and Jemson Tinali
			Ward No. 10		
7	87-Chabua Lahowal	ROMAI	Ward No. 1	PHUTAHULLA	Urangchuck, Majhipara, Kordoibam Gaon
			Ward No. 2		Phutahula Gaon and Chagolikota Gaon
			Ward No. 3	NA- GAON	
			Ward No. 4	DANGAPATHAR NO. 2 CHAGALIKATA	
			Ward No. 5	219/217 NLR GRANT ROMAI T.E. ROMAI GAON	
			Ward No. 6	123/124 F.S GRANT ROMAI T.E.	
			Ward No. 7	GHAGRAJAN	
			Ward No. 8	RAJGARH NO 1 RAJGARH NO 2	
			Ward No. 9	DANGAPATHAR NO 1	
			Ward No. 10	TELPANI BLOCK GAON JOKTOLI BAM GAON	
			8	87-Chabua Lahowal	ROHMORIA
Ward No. 2	BOGORITOLIA				
Ward No. 3	BAROTICHUK				
Ward No. 4	ROHMORIA GAON				
Ward No. 5	NIZ-ROHMORIA				
Ward No. 6	GANICHUK KOHAR BARAHIDA-DA-PATHER				
Ward No. 7	DHOPABARCHUK				
Ward No. 8	THANAI CHUK				
Ward No. 9	THANAI T.E.				
Ward No. 10	MEKALIGURI GAON				
			Ward No. 1	MAIJAN HINDU KADAMONI GAON	Borline, Buwariline, Bombayline
			Ward No. 2		Mundaline Bajbari, Tingline, Dutta Chuck and Maijan Hindu Gaon
			Ward No. 3		Kadamoni TE Chapatoli
			Ward No. 4		SARUPOTHAR GAON

9	87-Chabua Lahowal	EKORATOLI	Ward No. 5	KHANIKAR GAON	
			Ward No. 6	LONGCHOO GAON (SAPORI)	
				EKORATOLI CHRISTIAN	
			Ward No. 7	GHADABAHAR	
			Ward No. 8	EKORATOLI BINOIGUTIA	
			Ward No. 9	SANIPATIA GAON	
HANDIQUE GAON					
Ward No. 10	DIKOM SESSA GAON				
10	87 Chabua- Lahowal	Balijan	Ward No.1		Duwania Pathar Line Gate to Dihingiapar PWD road
			Ward No.2	Balijan TE	Balijan TE PWD road to 36 No. Tea Garden area
					Brick field line, Pathar Line, Kalahandi Line to 8 No Line
					Balijan factory to Ganjabi Line
			Ward No.4	Balijan TE	Balijan Staff road to Habiline
			Ward No.5		Ganjabi line to Mumaitamuli road
			Ward No.6		Kesorgora to Mura Line
			Ward No.7		
			Ward No.8	Raidang Gaon	
				Piporatoli Gaon	
Pukhurijan Gaon					
Ward No.9	Balijan Bongali Gaon				
Ward No.10	Kharjan TE				
11	87 Chabua- Lahowal	Bindhakota	Ward No.1	Bindhakata Gaon	
				Muluk Gaon	
			Ward No.2	Bora Gandhoi Gaon	
			Ward No.3	Kharjan Gaon	
			Ward No.4	Kharjan Grant	
			Ward No.5	Gereki Gaon	
				Gereki Nepali Gaon	
Ward No.6	Dodhia Gaon (F/V)	Tengabari and Charihuti			
Ward No.7		Kuligaon and Mohmora			


			Ward No.8	Miri Gaon	
			Ward No.9	Na-gaon	
				Udalguri Gaon	
			Ward No.10	Udalguri TE	
12	87 Chabua- Lahowal	Chabua Pulunga	Ward No.1	Niz Chabua Gaon	
				Morankari Gaon	
			Ward No.2	Komar Gaon	
				Kodomoni Gaon	
			Ward No.3	Bardhora Bongali Gaon	
			Ward No.4	Betmela Gaon	Separated by Betmela Gaon Road
			Ward No.5		
			Ward No.6	Rajabari Gaon	
			Ward No.7	Pulunga Gaon	
			Ward No.8	Chabua TE Grant	Separated by water canal near 6 No. Line
Ward No.9					
			Ward No.10	Panitola TE III NLR	
13	87 Chabua- Lahowal	Dikom	Ward No.1	Nadua TE	Seperated by Nadua Siding to Oakland road via bypass
			Ward No.2		
			Ward No.3	Dikom TE	14No Line, Rubber Line, Ting line
			Ward No.4		13 No. Line, Old (Purona)Line, Staff Line
			Ward No.5		Kuthibari Line, Banpitha Line, TRA Line
			Ward No.6	Nahortoli Grant	Ward 6 & 7 Separated by Connecting road between Mura line and Ting Line
			Ward No.7		
			Ward No.8		Dikom Bazar
			Ward No.9	Nahortoli TE 86,87,88 NLR	Separated by Pomatoli TE and Bam Gaon Balmiki Bosti
			Ward No.10		Jyoti Nagar and Nadua Siding
			Ward No.1	Dinjoy Satra	
			Ward No.2	Borbari Bongali Gaon	

14	87 Chabua- Lahowal	Dinjoy		Dangarchuk Gaon	
			Ward No.3	Dinjoy TE	
			Ward No.4	Dinjoy Chapori Gaon	
			Ward No.5	Mereli Pathar Gaon	
			Ward No.6	Bharalua Gaon	
			Ward No.7	Chungichuk Gaon	
			Ward No.8	Mudoi Gaon	
			Ward No.9	Khanjikhowa Gaon	Khanjikhowa Market to Modoi Gaon Bridge via bypass
			Ward No.10		Piporatoli Factory to Khanjikhowa Market
			15	87 Chabua- Lahowal	Hatiali
Ward No.2	Bamunia Hiloidhari Gaon	Seperated by Bamunia Hiloidhari to Nadua Gohain road			
Ward No.3					
Ward No.4	Hatiali TE (Grant)	Hatiali TE 14 No Line to Hatiali TE Staff Line			
Ward No.5		Hatiali TE 28 No Line to 1 No Line			
Ward No.6		Sesa 29 No Line and Lower Sesa to Jungle line			
Ward No.7	Sialkatee TE (Grant)				
Ward No.8	Balijan Gaon				
	Balijan Kath Gaon				
Ward No.9	Marisa (Koibatra) Gaon				
Ward No.10	Balijan Paniera				
16	87 Chabua- Lahowal	Jerai	Ward No.1	Jerai Gaon	
			Ward No.2	Jugipathar Gaon	
			Ward No.3	Dighalibari Gaon	
			Ward No.4	Chakali bhoria Gaon	
			Ward No.5	Nolonihula (Bongali) Gaon	
			Ward No.6	KHARJAN GAON (T.E.)	
				Bogdung kinar Gaon	
Ward No.7	PANITOLA T.E. 68 NO F.S.				

			Ward No.8	PANITOLA T.E. 75/72,105,102 NLR	
			Ward No.9	PANITOLA T.E 108/105 NLR	
			Ward No.10	PANITOLA T.E 111 NLR	
17	87 Chabua- Lahowal	Nadua	Ward No.1	Deodhai Kapohua	
			Ward No.2	Hatkhula Bongali Gaon	Separated by DDR College road to Koilabari road
			Ward No.3		
			Ward No.4	Tiyohjolia Gaon	
			Ward No.5	Koilabari Bagan Gaon (TE)	
			Ward No.6	Nadua Gohain Gaon	Separated by Nadua Gohain Gaon Paddyfield
			Ward No.7		
			Ward No.8	Nadua Grant Gaon	
			Ward No.9	Hatigandhoi Gaon Mahabir Bari	
			Ward No.10	Changmai Boruah Pathar	
18	87 Chabua- Lahowal	Rangchangi	Ward No.1	LUHALI GAON	
			Ward No.2	PAKHARIJANIA GAON	
			Ward No.3	TIPOMIA GAON	
			Ward No.4	SARU PATHER BONGALI GAON SARU PATHER GAON	
			Ward No.5	MOUT T.E. MURANI PATHAR GAON	
			Ward No.6	MIRILULA GAON MURANI AMGURI GAON	
			Ward No.7	UDALGURI GAON	
			Ward No.8	RANGICHUNGI GAON HABI CHARAICHUNGI GAON	
			Ward No.9	KAPAHUWA GAON	
			Ward No.10	Sesa Kash Gaon Chetia Pathar	

for 



Anchalik Panchayat Delimitation Format

Format 3(a): Anchalik Panchayat

(For no change, in the existing Anchalik Panchayats and constituencies after Delimitation)

Sl. No.	Name of the LAC	Name of the AP	LGD Code of the AP
1	87-Chabua Lahowal	NIL	NIL

[Handwritten signature]

[Handwritten signature]

[Handwritten signature]

[Handwritten signature]


Anchalik Panchayat Delimitation Format

Format 3(b): Anchalik Panchayat & AP Constituency					
<i>(If there are changes , in existing Anchalik Panchayats and Constituencies after Delimitation)</i>					
Sl.	Name of the LAC	Name of the AP (After Delimitation)	LGD Code of the AP (If AP Name is erstwhile same as AP)	Name of the GP i.e. AP Constituency (after GP delimitation)	LGD code of the GP(if GP Name is remains the same as old one)
1	87 Chabua-Lahowal	Chabua	2967	BALI JAN	106295
2				BINDHAKOTTA	106296
3				CHABUA PULUNGA	106297
4				DIKOM	106298
5				DINJOY	106299
6				HATIALI	106300
7				JERAI	106301
8				NADUA	106303
9				RONGCHUNGI	106304
10	87 Chabua-Lahowal	Lahowal	2966	Moderkhat	106288
11				TIMONA	106294
12				BOKUL	106282
13				Phukonorkhat	106291
14				Chiringhulla	106283
15				Lahowal	106286
16				ROMAI	106292
17				ROHMORIA	106292
18				EKORATOLI	106285


Zilla Parishad Delimitation Format

Format 4: ZP Constituency

Sl. No.	Name of the LAC	Name of the ZP Constituency (After Delimitation)	Area Covered under ZPC (Name of GPs)
1	87 Chabua-Lahowal	Dinjoy	BALI JAN
2			BINDHAKOTTA
3			JERAI
4			DINJOY
5		Dikom	CHABUA PULUNGA
6			HATIALI
7			DIKOM
8			NADUA
9			RONGCHUNGI
10		Bokul	BOKUL
11			Phukonorkhat
12			Lahowal
13			ROHMORIA
14		Modarkhat	EKORATOLI
15			Moderkhat
16			TIMONA
17			Chiringhulla
18			ROMAI


Signature of Election Officer


Signature of Chief Executive Officer,
for Zilla Parishad


Signature of District Commissioner